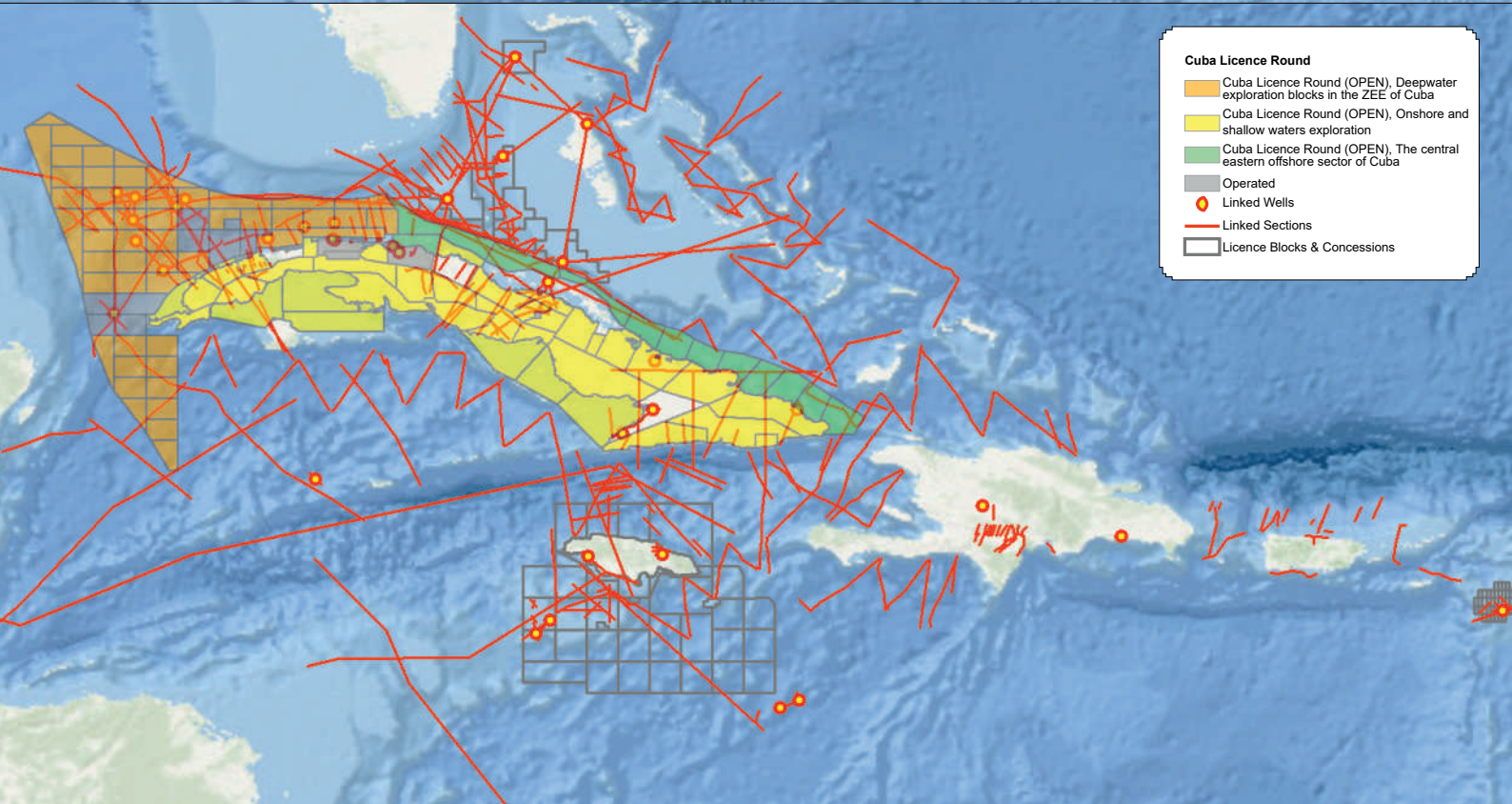
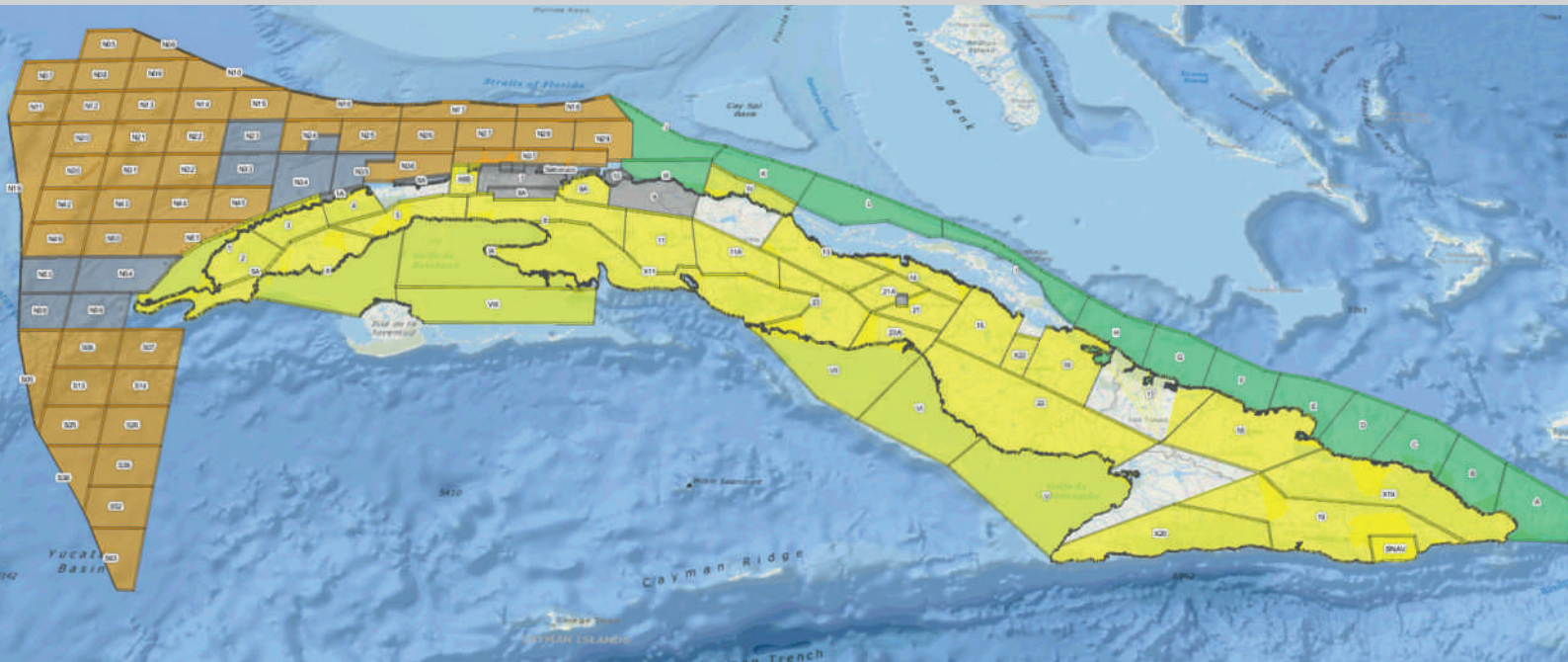


Northern Caribbean

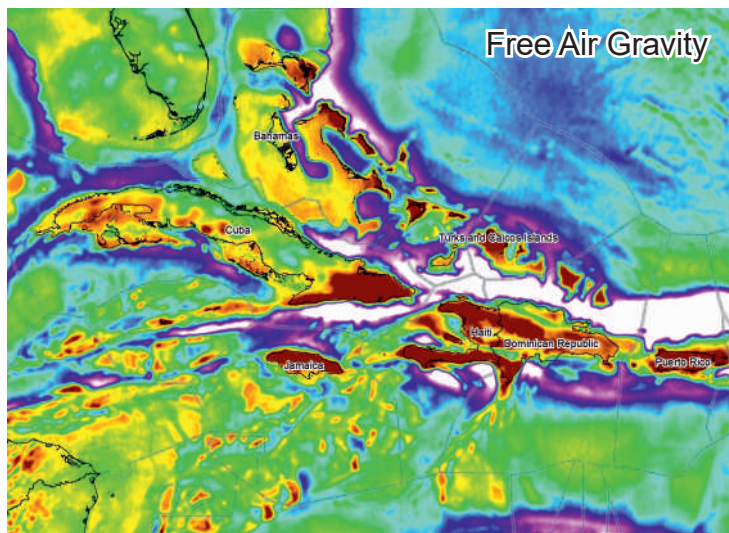
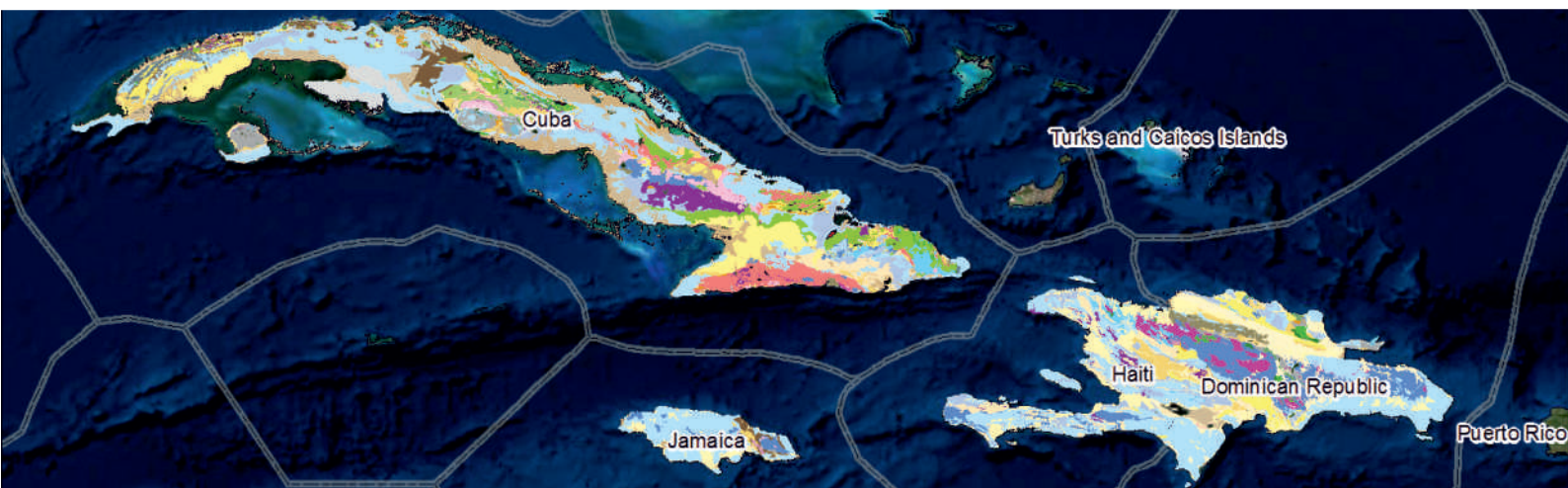
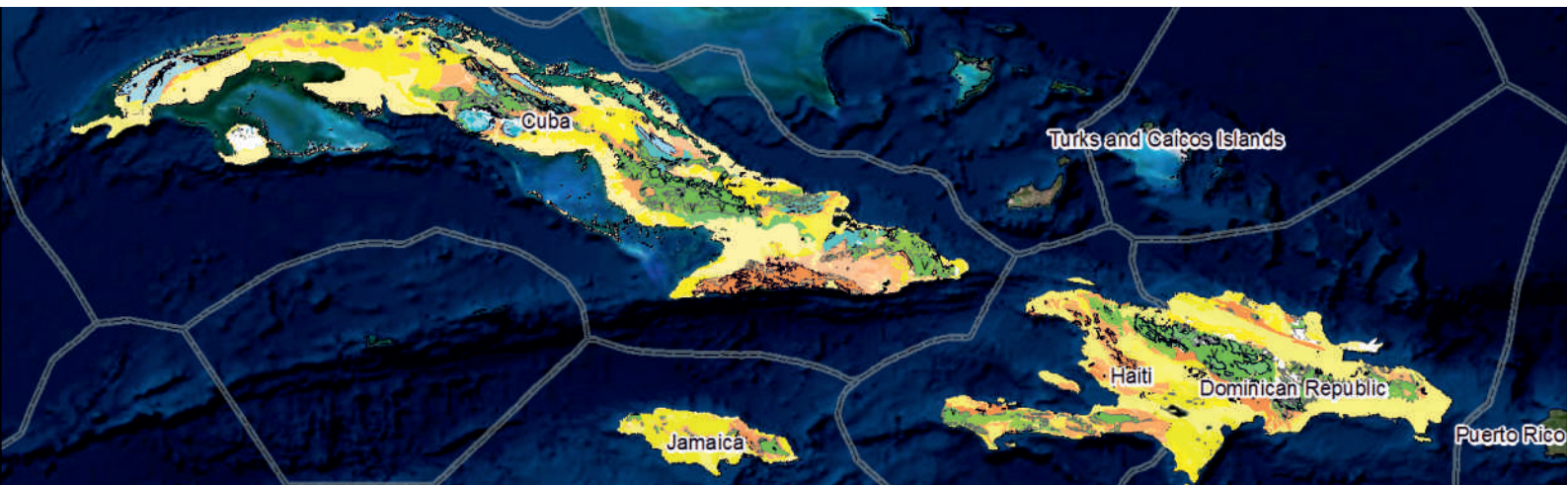
Cuba | The Bahamas | Jamaica | Haiti
Dominican Republic | Honduras | Nicaragua



Digital Maps, Regional and Block Evaluation Reports

Introduction

The Caribbean is an up and coming exploration region and has good hydrocarbon potential. Our new digital report focuses on providing the explorationist with all the key background information needed to assess and explore this region.



Complete surface geology coverage at mainly 1:250,000 scale for Cuba, Haiti, Dominican Republic and Jamaica. Legend can be swapped between lithology and chronostratigraphic codes. Each shapefile includes attribute table information on the formation, rock types, and age.

Data included

Free Air gravity, Bouguer gravity with band pass filtered versions, magnetics, structural features, oil seeps, drainage patterns, well locations, blocks, sediment isopachs, temperature gradient, oil and gas fields, prospects and leads, basin outlines, and much more...

Linked sections - 420+

Linked Wells - 55+

Cuba and Bahamas Summary

- ArcGIS project
- Bibliography with 245+ references
- A3 Atlas hard-bound copy and digital format
- Individual Basin Dossier PowerPoints: electronic copy and A4 hard-bound copy

Cost of Report

£ POA GBP (exc. VAT, charged to UK based clients only)

Email: info@nventures.co.uk

Tel: +44 (0)7971 073 198

NVENTURES



www.nventures.co.uk